

COLLECTOR RATE NO.KHASRA WISE YEAR 2014-15 SUB TEHSIL QADIAN, TEHSIL BATALA, DISTT GURDASPUR

VILLAGE NAME, HADBAST NO	CODE NO.	SUB CODE	LOCATION	TYPE OF LAND	KHASRA NUMBER.	COLLECTOR RATE 2013- 2014	INCREASE RATE	COLLECTOR RATE 2014-15	Aacre/ Marla	% AGE
AWAAN, 191	1	1	G.T. ROAD BATALA TO QADIAN	AGRICULTURE	1R/24-25-2R/12-13-18-19-22/2-23/1-23/2-21/1-21/1-4R/18-19- 22/1-22/2-23/1-23/2-24/1-24/2-25-6R/1-2-3-4-5-6-7-8-9-10-9R/1- 2-3-10R/1-2-3-4-5-11R/2-3/1-3/2-4-5/1-5/2-6/1-6/2-7/1-7/2-8-9- 10/1-10/2-11-12-13/1-13/2-14/1-14/2-12R/5	1,000,000	50,000	1,050,000	P.A	5%
		2	CHAHI/NEHRI	AGRICULTURE	-----	800000	-	800000	P.A	-
		3	GAIR MUMKIN	RESIDENTIAL	-----	15000	-	15000	P.M	-
		4	ON ROAD	COMMERCIAL	-----	50000	-	50000	P.M	-
AULAKH, 21	2	1	CHAHI/NEHRI	AGRICULTURE	-----	650000	-	650000	P.A	-
		2	GAIR MUMKIN	RESIDENTIAL	-----	15000	-	15000	P.M	-
		3	ON ROAD	COMMERCIAL	-----	45000	-	45000	P.M	-
		4	BET GAIR MUMKIN VANG	VANGA	-----	2,50,000	-	2,50,000	P.A	-
		5	BET SAILAB	SAILAB	-----	3,00,000	-	3,00,000	P.A	-
SHERPUR, 188	3	1	BATALA TO KAHNUJWAL ROAD	AGRICULTURE	13R/16-17-24-25-14R/21-22/1-22/2-23-15R/1-2-3-9-10-	1,000,000	50,000	1,050,000	P.A	5%
		2	CHAHI/NEHRI	AGRICULTURE	-----	750,000	-	750,000	P.A	-
		3	GAIR MUMKIN	RESIDENTIAL	-----	15,000	-	15,000	P.M	-

ਸਾਇੰਟ ਮਸ ਗਿਠਦਰਾ
ਕਾਦੀਆਂ


Distt. Collector
Gurdaspur


VILLAGE NAME, HADBAST NO	CODE NO.	SUB CODE	LOCATION	TYPE OF LAND	KHASRA NUMBER.	COLLETOR RATE 2013-	INCREASE RATE	COLLECTOR RATE 2014-15	Aacre/ Marla	% AGE
SHERPUR, 188	3	4	ON ROAD	COMMERCIAL		50,000	-	50,000	P.M	-
HARPURA, 160	4	1	G.T. ROAD BATALA TO SHRI HARGOBINDPUR	AGRICULTURE	51R/1-9-10-11-8-12/2-13-14-18/1-18/2-23-17-24/1-24/2-16-25/1-25/2-12/1-19/1-19/2-11/2-20/1-20/2-52R/5-6/1-6/2-15-16/1-16/2-50R/21-22-55R/1/1-1/2-2/1-2/2-3-4/1-4/2-6-7/1-7/2-8/1-8/2-9-10/1-10/2-11-12-13/1-13/2-13/3-14/1-14/2-15/1-15/2-16-17-18-25/1-25/2-56R/9-10/1-10/2-11/1-11/2-11/3-12/1-12/2-13-14-16/1-16/2-17/1-17/2-18/1-18/2-19/1-19/2-20/1-20/2-21-22/1-22/2-23/1-23/2-24/1-24/2-24/3-25-57R/21-22/1-22/2-68R/1-2/1-2/2-3/1-3/2-3/3-4/1-4/2-5/1-5/2-6-7-8/1-8/2-14-15-67R/1/1-1/2-3/1-3/2-4/2-6-7-8-9/1-9/2-9/3-10/1-10/2-11/1-11/2-12-13-14/1-14/2-15-16/1-16/2-17-18-19-20-23-24-25-76R/5-66R/11-12/1-12/2-13-17-18-19/1-19/2-20-21/1-21/2-22/1-22/2-22/3-23-24/1-24/2-25/1-25/2-77R/1-2-3/1-3/2-4/1-4/2-5-6-7/1-7/2-8-9-10-13-14-	1,000,000	50,000	P.A	5%	
		2	CHAHI/NEHRI	AGRICULTURE		800,000	-	800,000	P.A	-
		3	GAIR MUMKIN	RESIDENTIAL		15,000	-	15,000	P.M	-
SHERPUR, 188		4	ON ROAD	COMMERCIAL		50,000	-	50,000	P.M	-
HARCHOAWL, 33	5	1	G.T.ROAD GURDASPUR TO SHRI HARGOBINDPUR ROAD	AGRICULTURE	24R/6-15-16-24-25R/9-10/1-10/2-11/1-11/2-12-19-20/1-20/2-21/1-21/2-22-38R/1/1-1/2-2-9-10/1-10/2-11/1-11/2-12-38R/19-20/1-20/2-21/1-21/2-22-39R/5-6-15-16-51R/1/1-1/2-2-9-10/1-10/2-52R/11/1-11/2-12/1-12/2-13-19-20/1-20/2-21/1-21/2-22-67R/1/1-1/2-10/3-68R/5-6-15-16-25-96R/1-10-11-12-19-20-21-22-99R/13-18-19-15-16-24-25-98R/16-17-18-19-20-22-23-24-25-103R/1-2-3-4-5-6-7-8-9-10-102R/3-4-5-104R/5-6-15-105R/11-12-16-17-18-19-20-21-22-23-24-25-118R/2-3-4-5-117R/1-2-3-4-5-6-7-8-9-10-116R/8-9-10-11-12-13-14-15-16-17-18-19-20-115R/18-19-20-21-22-23-24-25-125R/1-2-3-4-5-6-7-8-76R/6-7-8-13-14-15-77R/11-12-19-20-	1,200,000	50,000	1,250,000	P.A	4%
		2	CHAHI/NEHRI	AGRICULTURE		800,000	-	800,000	P.A	-

ਸਾਇੰਟ ਮਸ ਗੋਬਿੰਦਪੁਰ
ਕਾਦੀਆਂ


Distt. Gurdaspur
Gurdaspur

VILLAGE NAME, HADBAST NO	CODE NO.	SUB CODE	LOCATION	TYPE OF LAND	KHASRA NUMBER.	COLLETOR RATE 2013- RATE	INCREASE RATE	COLLECTOR RATE 2014-15	Aacre/ Marla	% AGE
HARCHOAWL,		3	GAIR MUMKIN	RESIDENTIAL	-----	35,000	-	35,000	P.M	-
		4	ON ROAD	COMMERCIAL		150,000	-	150,000	P.M	-
		5	COLONY HARCHOWAL	RESIDENTIAL	104R/12/1-13/3-19-18-22/1-22/2-22/3-23/1-21/2-119R//1/2- 2/1-2/2/1-2/2/3-2/2/3/1-3/2- AND 119R//2/2/1-3/2/2-7/2- 8/1-8/2-9-13-14/1-18/1-18/2-23-24/1-	50,000	-	50,000	P.M	-
KOTLAMOOSA, 176	6	1	G.T.ROAD QADIAN TO BATALA	AGRICULTURE	12R/6-15-13R/8-9-10-11-12-13-18-19-22-23-24-14-15-16-17-25/1- 25/2-14R/19-20-21-22-23-24-25-17R/1-2-3-4-7-8-9-518R/5	1,000,000	50,000	1,050,000	P.A	5%
		2	CHAHI/NEHRI	AGRICULTURE	-----	800,000	-	800,000	P.A	-
		3	GAIR MUMKIN	RESIDENTIAL	-----	15,000	-	15,000	P.M	-
		4	ON ROAD	COMMERCIAL	-----	50,000	-	50,000	P.M	-


 ਆਇੰਟ ਸਬ ਰਾਜਿਸਟਰਾਰ
 ਫਾਦੀਆ


 Distt. Collector
 Gurdaspur

VILLAGE NAME, HADBAST NO	CODE NO.	SUB CODE	LOCATION	TYPE OF LAND	KHASRA NUMBER.	COLLETOR RATE 2013-	INCREASE RATE	COLLECTOR RATE 2014-15	Aacre/ Marla	% AGE
KAHLWAN, 169	7	1	G.T. ROAD BATALA TO HARCHOWAL	AGRICULTURE	10R/14-17/2-18/1-18/2-17/1-23-24-16/1-16/2-25-15/1-15/2-9R/11/1-11/2-11/3-19/1-19/2-17/1-17/2-18/1-18/2-16-20/1/1-20/1/2-21/1-21/2-22/1-22/2-22/3-23/1-24/1-24/2-25/1-25/2-12R/2-3/1-3/2-8-4/1-4/2-4/3-7/1-7/2-19R/7/3-5/1-5/2-5/3-6/1-6/2-8R/21-22/2-23-13R/1/1/1/2-2/2-3/1-3/2-4/1-4/2-5-6/1-6/2-6/3-7/1-7/2-7/3-8/1-8/2-8/3-8/4-9/1-9/2-12/1-12/2-12/3-13/1-13/2-14/1-14/2-17/1-17/2-15/1-15/2-16/1-16/2-14R/1-7-8-9/1-9/2-10/1-10/2-11/1-11/2-12/1-12/2-12/3-13/1-13/2-14-15/1-15/2-16/1-16/2-16/3-17/1-17/2-18-19-20/1-20/2-21-22-23-24-25-26-15R/11/1-11/2-12-13/2-16/1-16/2-17-24-25-20/1-20/2-19-22-21-23R/1-2-5-16R/21-22-23-24/1-24/2-25-22R/1-2-3-4-7/1-7/2-8/1-8/2-13-14-6/1-6/2-5-15/1-15/2-16/1-16/2-21R/1/1-1/2-2-9/1-9/2-10-11/1-11/2-12-13-14-15-16/1-16/2-17/1-17/2-18/1-18/2-19-20/1-20/2-22-23-24-25-32R/5-20R/11-16-17-18-19-20-21/1-21/2-22/1-22/2-23/1-23/2-24-25-33R/1-2-3-4/1-4/2-5/1-5/2-5/3-6-7/1-7/2-7/3-8/1-8/2-9-34R/1/1-1/2-2/1-2/2-3-4-5-6-7/1-7/2-8/1-8/2-9/1-9/2-10-11-12/1-12/2-13/1-13/2-14-15-16-17-19R/20-21/1-22/2-22/3-23-35R/1-10-11/1-8-9-11/1-11/2-12/1-12/2-12/3-13/1-13/2-14-17/1-17/2-15/1-18/2-19-20/1-20/2-20/3-22-23-24-25-36R/21-20-37R/1-	1,200,000	50,000	1,250,000	P.A	4%
		2	CHAH/NEHRI	AGRICULTURE	-----	900,000	-	900,000	P.A	-
		3	GAIR MUMKIN	RESIDENTIAL	-----	30,000	-	30,000	P.M	-
		4	ON ROAD	COMMERCIAL	-----	60,000	-	60,000	P.M	-


ਡਿਸਟ੍ਰਿਕਟ ਕਾਲੈਕਟਰ
ਗੁਰਦਾਸਪੁਰ

Distt. Collector
Gurdaspur

VILLAGE NAME, HADBAST NO	CODE NO.	SUB CODE	LOCATION	TYPE OF LAND	KHASRA NUMBER.	COLLECTOR RATE 2013-	INCREASE RATE	COLLECTOR RATE 2014-15	Aacre/ Marla	% AGE
QADIAN, 172	8	1	QADIAN TO BATALA ROAD	COMMERCIAL	72R//23-24-16/1-16/2-16/3-71R//20-12/1-12/2-11-13-7/1-7/2-6-70R//2-3-56R//23-24-25-16-15/1-15/2-15/3-27-57R//20-19/2-27-103-11-9-3-4-5/1-5-52R//25-102/1-102/2-51R//35/1-35/2-35/3-35/4-35/5-35/6-35/7-102/1-102-2-26-27-32-33-30-31-28-29/1-29/2-43R//118-119	200,000	-	200,000	P.M	-
		2	QADIAN TO HARCHHOWAL ROAD	COMMERCIAL	44R//6-7-8-14/1-14/1/2-14/1/3-15/1-15/2-15/3/1-1-15/3/1/2-15/3/1-3/-15/3/-3/2/1-15/3-1-3/3/3-15/3/1-3/4-26-27-28-29-30-31-32-33-34-35-36-37-38-39-40-41-42-49R//3-8/1-8/2-13/1-13/2/2-18/1-18/2-34-36-28-41-45R//39-40-37-47/1-47-45-52-60R//38-36/1-63/2-36/3/1-36/3/2-37-20/1-20/2-20/3-20/4-21/1-22/1-22/2-42-51-44-45-46-66R//1/1-1/2-2/1-1-2/2/1-2/2/2/1-2/2/2-10/2-9-10/3-30-32-33-	200,000	-	200,000	P.M	-
		3	QADIAN TO RAJADHA ROAD	COMMERCIAL	43R//20-21-113-114-115-106-116-117-105-42R//4-7/1-7/2-7/3-6-15-5-31-38R//24/2-41-42-23-18-12-9-10-1-39R//5-27-28-24R//17/1-17/2-13-14-8-9-2-24R//17/1-17/2-13-14-8-9-2-	1,50,000	-	1,50,000	P.M	-
		4	QADIAN TO BUTTER ROAD	COMMERCIAL	43R//78-80-81-100-101-101/1-41-42-44-37R//59-60-61-76-64-65-75-74-73-107-108-109-198-198/1-153-155-156-154-157-158-159-196-167-194-207-208-154-156-160-161-163-150-151-149-152-153-26R//2/1-2/2-96-64-64-67-91-92-93-94-115-21R//18/1-18/2-49/1-23/2-19/2-22-19/1	200,000	-	200,000	P.M	-
		5	QADIAN TO THIKRIWAL ROAD	COMMERCIAL	36R//38-48-49-50-51-52-53-72-73-74-88-88-89-90-91-47-44-45-46-27R//31-32-33-34-35-36-37-52-53-54-56-57-59-19R//10-11-20-26-29-20R//33-6-7-28R//26-27-	1,50,000	-	1,50,000	P.M	-
		6	QADIAN TO RAILWAYROAD	COMMERCIAL	36R//92-93-94-95-96-97-98-99-100-101-103-104-83-84-85-86-48-47-79-50-51-52-56-57-58-59-67-68-69-45-46-49-53-54-55-76-82-80-83-84-85-86-95-96-98-99-100-28R//149-150-147-142-143-141-133-134-135-136-137-138-29R//47-45-48-51-52-53-55-57-58-59-13/1-13/2-7-14-15-18-64-65-66-67-73-73/1-75-79-80-81-83-	200,000	-	200,000	P.M	-

ਸਾਹਿਬ ਸਿੰਘ ਗੁਰਦਾਸਪੁਰ
ਕਾਸ਼ੀਆ

Distt. Collector
Gurdaspur

VILLAGE NAME, HADBAST NO	CODE NO.	SUB CODE	LOCATION	TYPE OF LAND	KHASRA NUMBER.	COLLETOR RATE 2013-	INCREASE RATE	COLLECTOR RATE 2014-15	Aacre/ Marla	% AGE
QADIAN, 172		7	NEAR BUS STAND, PARBHAKAR CHONK, BUTER CHONK, POLICE STATION CHONK QADIAN	COMMERCIAL	-----	3,20,000	30000	350000	P.M	9%
					RESIDENTIAL COLONY					
		8	OPPOSITE I.T.I QADIAN COLONY	RESIDENTIAL	71R//19/2-70R//14/2/2-17/2-18-19/1/1-21-23/1-72R//25/1-73R//5/2-74R//1-2/1	70,000	-	70,000	P.M	-
		9	OPPOSITE I.T.I QADIAN COLONY	COMERCIAL	-----	---	-	100,000	P.M	NEW
		10	NEAR I.T.I QADIAN TO BATAL ROAD COLONY	RESIDENTIAL	72R//24/2-16/1-16/2-16/3-23/1-23/2-24/1-71R//12/2-20/2-19/1-22/1-21/1-70R//19/1/2-22/1/1-73R//4/1-5/1-72R//25/2-71R//20/1-22/2-21/2	70,000	-	70,000	P.M	-
		11	NEAR I.T.I QADIAN TO BATAL ROAD COLONY	COMERCIAL	---	---	-	100,000	P.M	NEW
		12	BUTTER ROAD OPP BAJWA FECTORY COLONY	RESIDENTIAL	21R//9/2-12/1-11/1-22R//25/1-14/2-15/1-14/3-16/2/1-25/2-, 6/2- 21R//10/2-11/2-46-22R/-15/2-24/2/2-21R/19/1/2-20/2- 41-22R/7/2/2-15/3-21/R/19/1/1/1-39-48-43-22R/26-23R//15/2-24/2/2	80,000	-	80,000	P.M	-
		13	BUTTER ROAD OPP BAJWA FECTORY COLONY	COMERCIAL	---	-	-	100,000	P.M	NEW
		14	LEEL KALAN ROAD COLONY	RESIDENTIAL	58R//18-21-22-23-20/1/1-68R//1-28/1-2/1-58R//20/1/1/2-68R//2/2-(41-18) 69R//3/2-4/2-5/2-6-7-8-13/1-14/1-15/1	70,000	-	70,000	P.M	-
		15	LEEL KALAN ROAD COLONY	COMERCIAL	---	-	-	100,000	P.M	NEW
		16	HARCHOWAL ROAD OPPOSITE PATROL PUMP COLONY	RESIDENTIAL	44R//36-32-33-34-45-41-42-43-37-38-40-45R//41-42-43-48/3/2/4-44-39/1-45-46-49R//26-27-28-29-35/1-36/2-37-50R//28-29-30-31-34-35-36-33-39-40-41-44R//35-49R//34-44R//31-49R//33	1,00,000	-	1,00,000	P.M	-

ਸਾਹਿਬ ਸਿੰਘ ਗਾਂਧਿਓ
ਕਾਰੀਆਂ

Distt. Collector
Gurdaspur

VILLAGE NAME, HADBAST NO	CODE NO.	SUB CODE	LOCATION	TYPE OF LAND	KHASRA NUMBER.	COLLECTOR RATE 2013-	INCREASE RATE	COLLECTOR RATE 2014-15	Aacre/ Marla	% AGE
QADIAN, 172		17	HARCHOWAL ROAD OPPOSITE PATROL PUMP COLONY	COMERCIAL	----	-	-	200000	P.M	NEW
		18	RAMPUR ROAD COLONY	RESIDENTIAL	38R//21-20/4-42R//1-10-11/2-41R//5-39R//16-25-41R//6/1	70,000	-	70,000	P.M	-
		19	RAMPUR ROAD COLONY	COMERCIAL	----	-	-	100,000	P.M	NEW
		20	RAJADHA ROAD COLONY	RESIDENTIAL	38R//24/2/2-24/1/2/1-17/2/5-24/1/2/2-24/1/1-41,38R//23/2-42R//2/1/3-3/2	80,000	-	80,000	P.M	-
		21	RAJADHA ROAD COLONY	COMERCIAL	----	-	-	100,000	P.M	NEW
		22	BHANI ROAD COLONY	RESIDENTIAL	45R//24/1-25/1-16/2-17/2-45R//18/2-46R//19/2/2-20/2-21/1-22/1-48R//2/1	80,000	-	80,000	P.M	-
		23	BHANI ROAD COLONY	COMERCIAL	----	-	-	100,000	P.M	NEW
		24	NEAR BHATIA HOSPITAL QADIAN COLONY	RESIDENTIAL	35R//18/1-19/1/2-22/2/1-23-45R//2/2-3-27-13/3-8/1-8/2-9/1-7/2/1/2-14/1	1,00,000	-	1,00,000	P.M	-
		25	NEAR BHATIA HOSPITAL QADIAN COLONY	COMERCIAL	----	-	-	200000	P.M	NEW
		26	NEAR BIJLI GHAR QADIAN COLONY	RESIDENTIAL	60R//54-57	80,000	-	80,000	P.M	-
		27	NEAR BIJLI GHAR QADIAN COLONY	COMERCIAL	----	-	-	100,000	P.M	NEW

ਸਾਹਿਬ ਸਿੰਘ ਗਿੱਲ
ਕਲੰਕਰ

Distt. Collector
Gurdaspur

VILLAGE NAME, HADBAST NO	CODE NO.	SUB CODE	LOCATION	TYPE OF LAND	KHASRA NUMBER.	COLLECTOR RATE 2013-	INCREASE RATE	COLLECTOR RATE 2014-15	Aacre/ Marla	% AGE
QADIAN, 172		28	NEAR RAILWAY STATION COLONY	RESIDENTIAL	33R//1/2-1/3/1-1/3/2-9/1-9/2-10/1-10/3-11/1-12-19/1	80,000	-	80,000	P.M	-
		29	NEAR RAILWAY STATION COLONY	COMERCIAL	-----	-	-	100,000	P.M	NEW
					MOHALA/ WARD/ CITY QADIAN					
		30	MOHALLA HARIJANPURA	COMMERCIAL	-----	2,00,000	-	2,00,000	P.M	-
		31	MOHALLA HARIJANPURA	RESIDENTIAL	-----	80,000	-	80,000	P.M	-
		32	MOHALLA DHARPURA	COMMERCIAL	-----	2,00,000	-	2,00,000	P.M	-
		33	MOHALLA DHARPURA	RESIDENTIAL	-----	80,000	10000	90,000	P.M	13%
		34	MOHALLA KISHNA NAGAR	COMMERCIAL	-----	2,00,000	-	2,00,000	P.M	-
		35	MOHALLA KISHNA NAGAR	RESIDENTIAL	-----	80,000	-	80,000	P.M	-
		36	MOHALLA GURU NANAKPURA	COMMERCIAL	-----	2,00,000	-	2,00,000	P.M	-
		37	MOHALLA GURU NANAKPURA	RESIDENTIAL	-----	80,000	-	80,000	P.M	-
		38	MOHALLA SANT NAGAR	COMMERCIAL	-----	2,00,000	-	2,00,000	P.M	-
		39	MOHALLA SANT NAGAR	RESIDENTIAL	-----	80,000	-	80,000	P.M	-

Distt. Collector
Gurdaspur


ਸਾਹਿਬ ਸਿੰਘ
ਗੁਰਦਾਸਪੁਰ


VILLAGE NAME, HADBAST NO	CODE NO.	SUB CODE	LOCATION	TYPE OF LAND	KHASRA NUMBER.	COLLECTOR RATE 2013-	INCREASE RATE	COLLECTOR RATE 2014-15	Aacre/ Marla	% AGE
QADIAN, 172		40	MOHALLA PARTAP NAGAR	COMMERCIAL		2,00,000	-	2,00,000	P.M	-
		41	MOHALLA PARTAP NAGAR	RESIDENTIAL		80,000	10000	90,000	P.M	13%
		42	MOHALLA CIVIL LINE	COMMERCIAL		2,00,000	-	2,00,000	P.M	-
		43	MOHALLA CIVIL LINE	RESIDENTIAL		80,000	10000	90,000	P.M	13%
		44	AKALGARH	COMMERCIAL		2,00,000	-	2,00,000	P.M	-
		45	AKALGARH	RESIDENTIAL		80,000	-	80,000	P.M	-
		46	ARJAN PURA	COMMERCIAL		2,00,000	-	2,00,000	P.M	-
		47	ARJAN PURA	RESIDENTIAL		80,000	-	80,000	P.M	-
		48	MOHALLA AHEMDIAN	COMMERCIAL		2,00,000	-	2,00,000	P.M	-
		49	MOHALLA AHEMDIAN	RESIDENTIAL		80,000	-	80,000	P.M	-
		50	PREM NAGAR	COMMERCIAL		2,00,000	-	2,00,000	P.M	-
		51	PREM NAGAR	RESIDENTIAL		80,000	-	80,000	P.M	-
		52	HINDU MOHALLA	COMMERCIAL		2,00,000	-	2,00,000	P.M	-
		53	HINDU MOHALLA	RESIDENTIAL		80,000	-	80,000	P.M	-
		54	QADIAN IN SIDE MUNICIPAL COMMITTEE	AGRICULTURE		2500000	100,000	2600000	P.A	4%
		55	QADIAN OUT SIDE MUNICIPAL COMMITTEE/NEXT TO RAILWAY LINE	AGRICULTURE		2200000	100,000	2300000	P.A	4%
		56	QADIAN /NEXT TO RAILWAY LINE	COMMERCIAL		1,00,000	-	1,00,000	P.M	-

(Signature)
Distt. Collector
Gurdaspur

(Signature)
ਗੁਰਦਾਸਪੁਰ ਜ਼ਿਲ੍ਹੇ
ਕਲੈਕਟਰ

VILLAGE NAME, HADBAST NO	CODE NO.	SUB CODE	LOCATION	TYPE OF LAND	KHASRA NUMBER.	COLLECTOR RATE 2013-	INCREASE RATE	COLLECTOR RATE 2014-15	Aacre/ Marla	% AGE
QADIAN, 172		57	QADIAN /NEXT TO RAILWAY LINE	RESIDENTIAL		65,000	-	65,000	P.M	-
KANDILA, 164	9	1	CHAHI/NEHRI	AGRICUTURE		700,000	-	700,000	P.A	-
		2	GAIR MUMKIN	RESIDENTIAL		15000	-	15000	P.M	-
		3	ON ROAD	COMMERCIAL		50,000	-	50,000	P.M	-
KOKALPUR, 158	10	1	CHAHI NEHRI	AGRICUTURE		700,000	-	700,000	P.A	-
		2	GAIR MUMKIN	RESIDENTIAL		15000	-	15000	P.M	-
		3	ON ROAD	COMMERCIAL		45000	-	45000	P.M	-
KIRI AFGANA, 12	11	1	CHAHI/NEHRI	AGRICUTURE		600,000	-	600,000	P.A	-
		2	GAIR MUMKIN	RESIDENTIAL		15000	-	15000	P.M	-
		3	ON ROAD	COMMERCIAL		50000	-	50000	P.M	-
		5	BET GAIR MUMKIN VANG	VANGA		2,50,000	-	2,50,000	P.A	-
		6	BET SAILAB	SAILAB		3,00,000	-	3,00,000	P.A	-
KATHANA BET, 455	12	1	CHAHI /NEHRI	AGRICUTURE		600,000	-	600,000	P.A	-
		2	BET SAILAB	SAILAB		2,50,000	-	2,50,000	P.A	-
		3	GAIR MUMKIN	RESIDENTIAL		15,000	-	15,000	P.M	-
		4	ON ROAD	COMMERCIAL		50,000	-	50,000	P.M	-
		5	BET GAIR MUMKIN VANG	VANGA		2,50,000	-	2,50,000	P.A	-


 ਆਇੰਟ ਸੇ ਗਵਿੰਮਟਰਾ
 ਗੁਰਦਾਸਪੁਰ


 Distt. Collector
 Gurdaspur

VILLAGE NAME, HADBAST NO	CODE NO.	SUB CODE	LOCATION	TYPE OF LAND	KHASRA NUMBER.	COLLECTOR RATE 2013-	INCREASE RATE	COLLECTOR RATE 2014-15	Aacre/ Marla	% AGE
KOHALL, 163	13	1	G.T. ROAD BATALA TO SHRI HARGOBINDPUR	AGRICULTURE	6R/15/1-6-8-7/1-7/2-8-15/1-15/2-16-14-17-5R/11-10-20-21-19/1-12-18/1-13-19/2-23-24/1-24/2-25-91-24-17-25-19/2-22-18/2-23-24/1-11R/4/1-4/2-5/2-6-4R/21-12R/1/1-1/2-9/2-8-3-14/1-7-16/1-15-14/2/2-14/2/2/1-17-16/2-25-13R/20/1-11-22/1-19-23/2-18-24-20/2-21-22/2-15R/3-8-2/1-2/2-	1,000,000	50,000	1,050,000	P.A	5%
		2	CHAH/NEHRI	AGRICULTURE		750,000	-	750,000	P.A	-
		3	GAIR MUMKIN	RESIDENTIAL		15,000	-	15,000	P.M	-
		4	ON ROAD	COMMERCIAL		50,000	-	50,000	P.M	-
KHOJALA, 40	14	1	CHAH/NEHRI	AGRICULTURE		700,000	-	700,000	P.A	-
		2	GAIR MUMKIN	RESIDENTIAL		15,000	-	15,000	P.M	-
		3	ON ROAD	COMMERCIAL		50,000	-	50,000	P.M	-
KHOJKIPUR, 16	15	1	CHAH/NEHRI	AGRICULTURE		700000	-	700000	P.A	-
		2	GAIR MUMKIN	RESIDENTIAL		15,000	-	15,000	P.M	-
		3	ON ROAD	COMMERCIAL		50,000	-	50,000	P.M	-
		4	BET GAIR MUMKIN VANG	VANGA		3,00,000	-	3,00,000	P.A	-
		5	AGRICULTURE SAILAB	SAILAB		350000	-	350000	P.A	-
KHOKHARWALL , 14	16	1	G.T. ROAD GURDASPUR TO SHRI HARGOBINDPUR	AGRICULTURE	8R/1/1-1/2-2/1-2/2-9/1-9/2-10/1-10/2-11/1-11/2-12-19-20/1-20/2-21/1-21/2-22-7R/6-15-16-25-17R/1-2-3-8-9/1-9/2-10/1-10/2-11/1-11/2-12/1-12/2-13-18-19/1-19/2-20-21-18R/5-6/1-6/2-25-16-S	1,100,000	-	1,200,000	P.A	-
		2	CHAH/NEHRI	AGRICULTURE		700,000	-	700,000	P.A	-
		3	GAIR MUMKIN	RESIDENTIAL		15,000	-	15,000	P.M	-
		5	ON ROAD	COMMERCIAL		50,000	-	50,000	P.M	-

ਸ਼੍ਰੀ ਮੁਕਤ ਸਰਕਾਰ
ਗੁਰਦਾਸਪੁਰ

Distt. Collector
Gurdaspur

VILLAGE NAME, HADBAST NO	CODE NO.	SUB CODE	LOCATION	TYPE OF LAND	KHASRA NUMBER.	COLLECTOR RATE 2013-	INCREASE RATE	COLLECTOR RATE 2014-15	Aacre/ Marla	% AGE
KHOKHARWALL 14		6	BET GAIR MUMKIN VANG	VANGA		200,000	-	200,000	P.A	-
		7	BET SAILAB	SAILAB		3,00,000	-	3,00,000	P.A	-
KHAWAJA BAINS, 20/1	17	1	CHAH/NEHRI	AGRICULTURE		600,000	-	600,000	P.A	-
		2	GAIR MUMKIN	RESIDENTIAL		15,000	-	15,000	P.M	-
		3	ON ROAD	COMMERCIAL		50,000	-	50,000	P.M	-
		4	BET GAIR MUMKIN VANG	VANGA		2,50,000	-	2,50,000	P.A	-
		5	BET SAILAB	SAILAB		3,00,000	-	3,00,000	P.A	-
GARANTHGAR, 184	18	1	CHAH/NEHRI	AGRICULTURE		800,000	-	800,000	P.A	-
		2	GAIR MUMKIN	RESIDENTIAL		20,000	-	20,000	P.M	-
		3	ON ROAD	COMMERCIAL		50,000	-	50,000	P.M	-
GILLBOB, 15	19	1	CHAH/NEHRI	AGRICULTURE		650,000	-	650,000	P.A	-
		2	GAIR MUMKIN	RESIDENTIAL		15,000	-	15,000	P.M	-
		3	ON ROAD	COMMERCIAL		50,000	-	50,000	P.M	-
		4	BET GAIR MUMKIN VANG	VANGA		2,50,000	-	2,50,000	P.A	-
		5	BET SAILAB	SAILAB		3,00,000	-	3,00,000	P.A	-
GOPAL PUR, 29	20	1	CHAI NEHRI	AGRICULTURE		700,000	-	700,000	P.A	-
		2	GAIR MUMKIN	RESIDENTIAL		15,000	-	15,000	P.M	-
		3	ON ROAD	COMMERCIAL		50,000	-	50,000	P.M	-
GILL, 27	21	1	CHAH/NEHRI	AGRICULTURE		700,000	-	700,000	P.A	-
		2	GAIR MUMKIN	RESIDENTIAL		15,000	-	15,000	P.M	-
		3	ON ROAD	COMMERCIAL		50,000	-	50,000	P.M	-

ਸਾਹਿਬ ਸਰ ਗੋਬਿੰਦਗੜ
ਗੁਰਦਾਸਪੁਰ

Distt. Collector
Gurdaspur

VILLAGE NAME, HADBAST NO	CODE NO.	SUB CODE	LOCATION	TYPE OF LAND	KHASRA NUMBER.	COLLECTOR RATE 2013-	INCREASE RATE	COLLECTOR RATE 2014-15	Aacre/ Marla	% AGE
CHAH GILL, 126	22	1	CHAH/NEHRI	AGRICULTURE		750,000	-	750,000	P.A	-
		2	GAIRMUMKIN	RESIDENTIAL		15,000	-	15,000	P.M	-
		3	ON ROAD	COMMERCIAL		50,000	-	50,000	P.M	-
CHIMA, 177	23	1	CHAH NEHRI	AGRICULTURE		800,000	-	800,000	P.A	-
		2	GAIRMUMKIN	RESIDENTIAL		15,000	-	15,000	P.M	-
		3	ON ROAD	COMMERCIAL		50,000	-	15,000	P.M	-
CHAK WASAN, 30	24	1	CHAH/NEHRI	AGRICULTURE		700,000	-	700,000	P.A	-
		2	GAIR MUMKIN	RESIDENTIAL		15,000	-	15,000	P.M	-
		3	ON ROAD	COMMERCIAL		50,000	-	50,000	P.M	-
SHINA VEERA, 41	25	1	CHAH/NEHRI	AGRICULTURE		700,000	-	700,000	P.A	-
		2	GAIR MUMKIN	RESIDENTIAL		15,000	-	15,000	P.M	-
		3	ON ROAD	COMMERCIAL		50,000	-	50,000	P.M	-
JAHADPUR,	26	1	CHAH/NEHRI	AGRICULTURE		6,50,000	-	6,50,000	P.A	-
		2	GAIR MUMKIN	RESIDENTIAL		15,000	-	15,000	P.M	-
		3	ON ROAD	COMMERCIAL		50,000	-	50,000	P.M	-
		4	BET GAIR MUMKIN VANG	VANGA		2,50,000	-	2,50,000	P.A	-
		5	BET SAILAB	SAILAB		3,00,000	-	3,00,000	P.A	-

ਸਰਕਾਰੀ ਸੇਵਾ ਵਿਭਾਗ
ਗੁਰਦਾਸਪੁਰ

Distt. Collector
Gurdaspur

VILLAGE NAME, HADBAST NO	CODE NO.	SUB CODE	LOCATION	TYPE OF LAND	KHASRA NUMBER.	COLLECTOR RATE 2013-	INCREASE RATE	COLLECTOR RATE 2014-15	Aacre/ Marla	% AGE
DALLA, 168	27	1	G.T ROAD BATALA TO HARCHOWAL	AGRICULTURE	1R/16/1-16/2-25/1-25/2-2R/20/1-20/2-21/1-21/2-22/2-12R/1-2-9-10-11/1-11/2-12/1-12/2-12/3-7-8-13/1-13/2-13/3-14-6-15/1-16/1-16/2-17/1-17/2-18/1-18/2-19/1-19/2-19/3-20/1-20/2-24-25-13R/4-5-1-5-2-6/1-6/2-6/3-7/1-7/2-8-1-2-9-10/1-12-13-14-15-16/1-16/2-11R/9-10-11-12-13/1-13/2-14-17-18/1-18/2-18/3-19/1-20/1-20/2-21-22/1-22/2-23/1-23/2-24/1-24/2-24/3-16/1-16/2-16/3-25/1-25/2-10R/20/1-20/2-21/1-21/2-22/1-22/2-23-24-22R/1/1-1/2-1/3-2-3/1-3/2-3/3-4-5/1-6-7-23R/1/1-1/2-1/3-2/1-2/2-3-4-5-1-5-2-6/1-6/2-7/1-7/2-8/1-8/2-9-10-12/1-12/2-12/3-13/1-13/2-13/3-13/4-13/5-13/6-13/7-24R/1-2-7-8-9/1-9/2-10/1-10/2-10/3-11/1-11/2-11/3-12/1-12/2-13/1-13/2-14/1-14/2-15/1-15/2-16/1-16/2-17/1-17/2-18-19-20-23/1-23/2-24/1-24/2-25/1-25/2-27R/5-25R/1/1-1-1/2-12-13-18-19-20/1-21/1-21/2-22/2-26R/1-2/1-2/2-	1,500,000	50,000	1,550,000	P.A	4%
		2	CHAH/NEHRI	AGRICULTURE		900,000	-	900,000	P.A	-
		3	GAIR MUMKIN	RESIDENTIAL		30,000	-	30,000	P.M	-
		4	ON ROAD	COMMERCIAL		100,000	-	100,000	P.M	-
		5	COLONY DALA MOR	RESIDENTIAL	11R//18/1/2-138/1-138/4/2-139-138/3-12R//14/2-11R//13/1/1-10/3-11-12-12R//4-15-11R//18/3/2-13/1/2/1-13/1/2/2-1-9-10/1-10/2-13/1/2/3-18/3/1-4R//21/1-25-12R//1-2-9-12/1-14/1-16/1/1-13R//6/2-138/4/1-12R//10-16/1/2-11R//18/1/1/1-18/1/1/1/2/3-18/1/1/1/2-18/1/1/1/2-18/1/1/1/2-12R//8-13/1	50,000	-	50,000	P.M	-
DHANDE, 39	28	1	CHAH/NEHRI	AGRICULTURE		700,000	-	700,000	P.A	-
		2	GAIR MUMKIN	RESIDENTIAL		15,000	-	15,000	P.M	-
		3	ON ROAD	COMMERCIAL		50,000	-	50,000	P.M	-
DHAPI, 35	29	1	CHAH/NEHRI	AGRICULTURE		700,000	-	700,000	P.A	-
		2	GAIR MUMKIN	RESIDENTIAL		15,000	-	15,000	P.M	-
		3	ON ROAD	COMMERCIAL		50,000	-	50,000	P.M	-

ਸਾਹਿਬ ਸਰ ਗਿਰਜਦਾਰ
ਕਾਟੀਆ

1/1/1/1

VILLAGE NAME, HADBAST NO	CODE NO.	SUB CODE	LOCATION	TYPE OF LAND	KHASRA NUMBER.	COLLECTOR RATE 2013-	INCREASE RATE	COLLECTOR RATE 2014-15	Acre/ Marla	% AGE
TAHARPUR, 23	30	1	CHAHI/NEHRI	AGRICULTURE		700,000	-	700,000	P.A	-
		2	GAIR MUMKIN	RESIDENTIAL		15,000	-	15,000	P.M	-
		3	ON ROAD	COMMERCIAL		50,000	-	50,000	P.M	-
TALWANDI JHUNGLA, 187	31	1	BATALA TO KAHNOWAL ROAD	AGRICULTURE	10R/11-12-13-14/1-14/2-6-7-8-15/1-15/2-16-17-18/1-18/2-19/1-19/2-20-21/1-21/2-22/1-22/2-23-11R/16-17-18-23-24-25-13R/13/1-13/2-14/1-14/2-15/1-15/2-16/1-16/2-17/1-17/2-18-19-21/1-21/2-22/1-22/2-23/1-23/2-24-25-12R/25-31R/5-30R/1-2-3-4/1-4/2-8-9-14R/2-3-4-5/1-5/2-6-7-8/1-8/2-9/1-9/2-10-11/1-11/2-12/1-12/2-13-15R/1/1-1/2-2-3-10/1-10/2-	1,000,000	50,000	1,050,000	P.A	5%
		2	CHAHI/NEHRI	AGRICULTURE		800,000	-	800,000	P.A	-
		3	GAIR MUMKIN	RESIDENTIAL		15,000	-	15,000	P.M	-
		4	ON ROAD	COMMERCIAL		50,000	-	50,000	P.M	-
THIND	32	1	G.T. ROAD BATALA TO QADIAN	AGRICULTURE	6R/21-22-23-24-25-13R/1-2-9-10-14R/1/1-1/2-2-3-4/1-4/2-5-6/1-6/2-7/1-7/2-8/1-8/2-9-10-12-13-14/1-14/2-15-15R/1/1-1/2-2/1-2/2-2/3-3/1-3/2-9/1/2-9/1/2-9/2-10-7/2-6/1-6/2-8/1-8/2-	1,100,000	50,000	1,150,000	P.A	5%
		2	CHAHI/ NEHRI	AGRICULTURE		800,000	-	800,000	P.A	-
		3	GAIRMUMKIN	RESIDENTIAL		30,000	-	30,000	P.M	-
		4	ON ROAD	COMMERCIAL		75,000	-	75,000	P.M	-
THREWAL, 155	33	1	G.T.ROAD BATALA TO SHRI HARGOBINDPUR	AGRICULTURE	9R/16-20-21/1-21/2-21/3-22-23/1-23/2-17R/1-2-3/1-3/2-4/1-4/2-4/3-5-6-7-8-9-15-16R/1-2-7-8-9/1-9/2-10/1-10/2-11-12/1-12/2-13/1-13/2-14-15-16-17-18/1-18/2-19-20-23-15R/11/1-11/2-11/3-12-18-19-22-23/1-23/2-24-25-23R/1/1-1/2-2-7/1-7/2-8/1-8/2-9-10-11-12/1-12/2-13/1-13/2-14-15-16-17/1-17/2-18/1-18/2-19/1-19/2-20-23/1-23/2-24-24/2-25/1-25/2-26-24R/20-21-25R/1-10-26R/4-5-10R/11-20-21/1-21/2-21/3-17-18-19-22/1-22/2-23/1-23/2-24-25-39-53-52-54-55-56-33-34-	1,100,000	50,000	1,150,000	P.A	5%
		2	CHAHI/NEHRI	AGRICULTURE		750,000	-	750,000	P.A	-
		3	GAIR MUMKIN	RESIDENTIAL		30,000	-	30,000	P.M	-
		4	ON ROAD	COMMERCIAL		75,000	-	75,000	P.M	-

जमीन का रजिस्ट्रार
दफ्तर

Distt. Collector

VILLAGE NAME, HADBAST NO	CODE NO.	SUB CODE	LOCATION	TYPE OF LAND	KHASRA NUMBER.	COLLECTOR RATE 2013-	INCREASE RATE	COLLECTOR RATE 2014-15	Aacre/ Marla	% AGE
DHIROWAL, 12	38	1	G.T ROAD GURDASPUR TO SHRI HARGOBINDPUR AND TANDA	AGRICULTURE	3R/20/1-20/2-19-22-2/1-21/2-12R/1-2/1-2/2-9/1-9/2-8-10-11- 12/1-12/2-13-18-19-22/1-22/2-23/1-18R/2-3-4-7-8-14/1-14/2-13- 17/1-17/2-24/1-24/2-25-24R/4-5/1-5/2-7/1-6/1-6/2-10-11-9-12-8- 13-7/1-7/2-14-15/1-15/2-6-26R/10-11-12-13-8-9/1-14-14/2-15- 27R/11-12-13-14-15-6-7-28R/10-11-12-13-14-7/1-7/2-4-5-8-9- 14R/21/1-21/2-21/3-24/4-25R/20/1-20/2-21/1-21/2-22-29R/15- 16-25-38R/1-2/1-2/2-9/1-9/2-10-11-12/1-12/2-13-18/1-18/2-19- 23/1-23/2-22-43R/3/1-3/2-4/2-7/1-7/2-8-6-116-114-110-107-113- 111-112-5	1,200,000	50,000	1,250,000	P.A	4%
		2	CHAH/ NEHRI	AGRICULTURE		700,000	-	700,000	P.A	-
		3	GAIR MUMKIN	RESIDENTIAL		25,000	-	25,000	P.M	-
		4	ON ROAD	COMMERCIAL		50,000	-	50,000	P.M	-
		5	BET GAIR MUMKIN VANGA	VANGA		2,50,000	-	2,50,000	P.A	-
		6	BET SAILAB	SAILAB		3,00,000	-	3,00,000	P.A	-
DHARWAL, 183	39	1	CHAH/NEHRI	AGRICULTURE		800,000	-	800,000	P.A	-
		2	GAIR MUMKIN	RESIDENTIAL		30,000	-	30,000	P.M	-
		3	ON ROAD	COMMERCIAL		50,000	-	50,000	P.M	-
DHIRA, 162	40	1	CHAH/NEHRI	AGRICULTURE		700,000	-	700,000	P.A	-
		2	GAIR MUMKIN	RESIDENTIAL		15,000	-	15,000	P.M	-
		3	ON ROAD	COMMERCIAL		50,000	-	50,000	P.M	-

ਸਾਹਿਬ ਸਿੰਘ ਗੁਰਦਾਸਪੁਰ
ਗੁਰਦਾਸਪੁਰ

Distt. Collector
Gurdaspur

VILLAGE NAME, HADBAST NO	CODE NO.	SUB CODE	LOCATION	TYPE OF LAND	KHASRA NUMBER.	COLLECTOR RATE 2013-	INCREASE RATE	COLLECTOR RATE 2014-15	Aacre/ Marla	% AGE
NANGAL BUTER, 185	41	1	G.T.ROAD BATALA TO QADIAN	AGRICULTURE	9R/23-24-2515R/18-19-20-21-22-16R/11/2-12/1-13/2-13/3-14/1-15/2-16/1-16/2-17/1-17/2-18/1-18/2-19/1-19/2-20/1-20/2-21/1-21/2-22/1-22/2-23/1-23/2-24/1-24/2-25/1-25/2-17R/10/1-9/3-8/3-11/1-11/2-12-13-14-15/1-15/2-16/1-16/2-17-18-19/1-19/2-20/1-20/2-21-22/1-22/2-23/1-23/2-24-25/1-25/2-18R/6/2-6/3-17/1-17/2-18/1-18/2-19/1-19/2-20-21/1-21/2-22/2-23/1-23/2-24/1-24/2-25/1-25/2-19R/1-2-3/1-3/2-4/2-5/2-6-7-8-9-10-11-12/1-12/2-13/1-13/2-14/1-15/2-16-17/1-17/2-18-19-20-20R/1-2-3-8-9-10-11-4-5-6-7/1-7/2-8/1-8/2-9/1-9/2-10/1-10/2-12-13-14/1-14/2-17-21R/3-4-5/1-5/2-23R/4/2-24R/1/1-1/2-2/1-2/2-3/1-3/2-4-5-25R/1/1-1/2-2/1-2/2-3/1-3/2-4/1-4/2-5-7-8/1-8/2-9/1-9/2-26R/1	1,100,000	50,000	1,150,000	P.A	5%
		2	CHAH/NEHRI	AGRICULTURE		800,000	-	800,000	P.A	-
		3	GAIR MUMKIN	RESIDENTIAL		20,000	-	20,000	P.M	-
		4	ON ROAD	COMMERCIAL		50,000	-	50,000	P.M	-
NANGAL JHOWER, 36	42	1	CHAH/NEHRI	AGRICULTURE		700,000	-	700,000	P.A	-
		2	GAIR MUMKIN	RESIDENTIAL		15,000	-	15,000	P.M	-
		3	ON ROAD	COMMERCIAL		50,000	-	50,000	P.M	-
NANGAL BHAGBANA, 171	43	1	QADIAN TO HARCHOWAL	AGRICULTURE	4R/20-21/1-21/2-5R/7-8/1-8/2-9-13-12-14-17-18/1-18/2-23/1-23/2-24/1-24/2-25-12R/3/1-3/2-4-5/1-5/2-6/1-6/2-7/1-7/2-8-14/1-14/2-15/1-15/2-16/1-17-18/1-18/2-18/3-13R/21/1-21/2-22-19/1-12-21R/1/2-2-3/1-8/2-9-10/1-11/3-12-13-23-32R/3-4-7/1-7/2-8/1-8/2-9/1-9/2-9/3-10/1-12/1-12/2-11-13/1-13/2-14/1-14/2-17-18/1-18/2-23-24/1-24/2-19/1-19/2-20-21/1-21/2-22/1-22/2-40R/1-2/1-2/2-3/1-3/2-4/1-4/2-7-8/2/1-8/2/2-9/1-9/2-12/1-12/2-13/1-13/2-19/2-18/1-18/2-17/1-17/2-23-24/1-24/2-41R/2-3-4-7-9-8-	1,600,000	50,000	1,650,000	P.A	4%

ਸਮੇਤ ਸਬ ਸਿਮਰਤਾਰਾ
ਕਾਰੀਮਾ

Distt. Collector
Gurdaspur

VILLAGE NAME, HADBAST NO	CODE NO.	SUB CODE	LOCATION	TYPE OF LAND	KHASRA NUMBER.	COLLECTOR RATE 2013-	INCREASE RATE	COLLECTOR RATE 2014-15	Aacre/ Marla	% AGE
NANGAL BAGBANA 171	43	2	BEHASTI MAKBARE TO NANGAL AND KAHLWAN	AGRICULTURE	2R/16-25/1-25/2-24/1-6R/4-5-6/1-6/2-15/1-15/2-5R/10/2-11- 20/1-20/2-20/3-25-5R/21/1-21/2-6R/16/1-16/2-16/3-16/4-16/5- 17/1-17/2-17/3-18-23/1-23/2-24/1-24/2-24/3-25/1-25/2- 11R/3/1-3/2-3/3-4-26-5-6-7-8-13/1-13/2-13/3-14/1-14/3-15/1- 15/2-15/3-15/4-17/1-17/2-18/1-18/2-24/1-24/2-24/3-16/1-16/2- 16/3-12R/1-10-11/1-11/2-11/3-20/1-20/2-23R/6-7-14-8-9/1-9/2- 12-13-14-15-16/1-16/2-17-18/1-18/2-19-22/1-22/2-23/1-23/2-24- 25/1-25/2-30R/2-3/1-3/2-4-5-6/1-6/2-7/1-7/2-13-14-15/1-15/2- 16-17-18-23-24-25-	1,500,000	-	1,500,000	P.A	-
		3	CHAH/NEHRI	AGRICULTURE	-----	1,400,000	-	1,400,000	P.A	-
		4	GAIR MUMKIN IN VILLAGE	RESIDENTIAL	-----	50,000	-	50,000	P.M	-
		5	ON ROAD	COMMERCIAL	-----	100,000	-	100,000	P.M	-
		6	COLONY HARCHOWAL ROAD	RESIDENTIAL	21R/7/2-7/3-14/1-14/2-17/1-18-19/2-13-35R/18-22-23-37R/2- 3-8,-12R/15/2,-16/1-13R/11-20-19/2-21R/17/2-24/1- 20R//22-25-21R//20-21-22-22R//1-2-9-10/1-10/2-11/1-11/2-12- 19-20-21-23R//1/1-2-6/1-6/2-7-9-13-14-15/1-15/2-15/3-15/4- 15/5-15/6-16/1-16/2-23R//16/2-17-18/1-18/2-19-21-22-23/1- 23/2-24-25/1-25/2-26-24R//5/1/1-5/2/1-24-17/1-17/2-28R//1-2- 3-4-5-6/1-6/2-6/3-28R//7-8-9-10-12/1-13/1-14/1-14/2-17-18-19- 23-29R//1/1-1/2-2-3/1-3/2-10-	1,200,000	50,000	1,250,000	P.A	5%
NATHPUR, 174	44	1	G.T. ROAD QADIAN TO BATALLA	AGRICULTURE	20R//22-25-21R//20-21-22-22R//1-2-9-10/1-10/2-11/1-11/2-12- 19-20-21-23R//1/1-2-6/1-6/2-7-9-13-14-15/1-15/2-15/3-15/4- 15/5-15/6-16/1-16/2-23R//16/2-17-18/1-18/2-19-21-22-23/1- 23/2-24-25/1-25/2-26-24R//5/1/1-5/2/1-24-17/1-17/2-28R//1-2- 3-4-5-6/1-6/2-6/3-28R//7-8-9-10-12/1-13/1-14/1-14/2-17-18-19- 23-29R//1/1-1/2-2-3/1-3/2-10-	1,000,000	-	1,000,000	P.A	-
		2	CHAH/NEHRI	AGRICULTURE	-----	50,000	-	50,000	P.M	-
		3	GAIR MUMKIN	RESIDENTIAL	-----	1,50,000	-	1,50,000	P.M	-
		4	ON ROAD	COMMERCIAL	29R//1/2-2-3/1-3/2-10-28R//6/1-6/2-6/3-12/1-13/1-14/2- 23R//23/1-23/2-24/1-24/2-25/1-25/2-22R//19-22/1-22/2	750,000	-	750,000	P.A	-
NATT, 165	45	1	CHAH/NEHRI	AGRICULTURE	-----	15,000	-	15,000	P.M	-
		2	GAIR MUMKIN	RESIDENTIAL	-----	50,000	-	50,000	P.M	-
		3	ON ROAD	COMMERCIAL	-----	700,000	-	700,000	P.A	-
NATHU KHEHRA, 159	46	1	CHAH/NEHRI	AGRICULTURE	-----	15,000	-	15,000	P.M	-
		2	GAIR MUMKIN	RESIDENTIAL	-----	50,000	-	50,000	P.M	-
		3	ON ROAD	COMMERCIAL	-----					

ਸਾਹਿਬ ਸਰ ਸਿੰਘ ਸਰ
ਭਾਈ ਸਰ

1/

VILLAGE NAME, HADBAST NO	CODE NO.	SUB CODE	LOCATION	TYPE OF LAND	KHASRA NUMBER.	COLLECTOR RATE 2013-	INCREASE RATE	COLLECTOR RATE 2014-15	Aacre/ Marla	% AGE
PINDA RORI, 24	47	1	CHAH/NEHRI	AGRICULTURE		700,000	-	700,000	P.A	-
		2	GAIR MUMKIN	RESIDENTIAL		15,000	-	15,000	P.M	-
		3	ON ROAD	COMMERCIAL		50,000	-	50,000	P.M	-
BEHLUWAL, 189	48	1	G.T. ROAD BATALA TO KANUWAN ROAD	AGRICULTURE	1R/16-17-23-24-25/1-25/2-2R/19-20/1-20/2-21-22-5R/2-3/1-3/2-4/1-4/2-5-6-7-8-9-10-11-12-13-14-6R/15-16-17-24-25-	1,000,000	50,000	1,050,000	P.A	5%
		2	CHAH/NEHRI	AGRICULTURE		700,000	-	700,000	P.A	-
		3	GAIR MUMKIN	RESIDENTIAL		15,000	-	15,000	P.M	-
		4	ON ROAD	COMMERCIAL		50,000	-	50,000	P.M	-
BASRAI, 170	49	1	G.T. ROAD QADIAN TO HARCHOWAL	AGRICULTURE	52R/12-19-13-18/1-18/2-23-17-14-16/1-16/2-25/1-25/2-77R/5-76R/1/1-1/2-57R/20-21/1-21/2-19-22-76R/2/2-2/1-9-3/1-3/2-8-57R/24-58R/24/1-24/2-76R/4/1-4/2-7-5-6/1-6/2-15/1-15/2-74R/10-11-20-21-12-19/1-19/2-22-13-18/1-18/2-23-14/1/2/1-14/1/2/2-14/2/1-14/2/2-17/1-17/2-24/1-24/2-57R/25/1-25/2-75R/1-10/1-10/2-11-2-9/1-9/2-12-3-8-13/1-18-7/1-7/2-14/1-14/2-14/3-17/1-17/2-6-15/1-15/2-15/3-16-80R/4-5/1-5/2-74R/16-25/1-25/2-25/3-73R/20/1-20/2-21/1-21/2-81R/1-2/1-2/2-9-3/1-8-3/2-23-24-25-5-1-5/2-6-82R/1/1-1/2-1/3-10/1-10/2-11/1-11/2-9/2-12-2/1-2/2-9/1-3-8/1-8/2-8-3-13/1-13/2-18/1-18/2-4-7/1-7/2-14/1-6/1-6/2-15/1-15/2-16-83R/9/1-9/2-10/1-10/2-10/3-11/1-11/2-20-21/1-21/2-12-19/1-22/2-22/3-13-18/1-18/2-23-14/1-14/2-17/1-17/2-24-15-16-25/2-90R5/1-5/2-84R/20-21/1-21/2-89R/1-84R/19-22/2-22/1-89R/2/1-2/2-9/1-3/1-8-84R/24-19R/4/1-4/2-7-5/1-5/2-6-84R/25-85R/21/1-21/2-88R/1-2-9/1-9/2-10/2-11-12/1-12/2-3-8/1-8/2-13-4/1-4/2-7-17-14-15/1-6/2-15/2-16/1-16/2-87R/8-9-10-11/1-11/2-12/2-13-19-20-	1,000,000	50,000	1,050,000	P.A	5%
		2	CHAH NEHRI	AGRICULTURE		800,000	-	800,000	P.A	-
		3	GAIR MUMKIN	RESIDENTIAL		20,000	-	20,000	P.M	-

ਸਾਹਿਬ ਸਰ ਗੰਮਤਦਾਰ
ਕਾਦੀਆਂ

Distr. Collector

VILLAGE NAME, HADBAST NO	CODE NO.	SUB CODE	LOCATION	TYPE OF LAND	KHASRA NUMBER.	COLLECTOR RATE 2013-	INCREASE RATE	COLLECTOR RATE 2014-15	Aacre/ Marla	% AGE
BASRAI, 170		4	ON ROAD	COMMERCIAL		55,000	-	55,000	P.M	-
BARIAR, 161	50	1	CHAHI/NEHRI	AGRICULTURE		700,000	-	700,000	P.A	-
		2	GAIR MUMKIN	RESIDENTIAL		15,000	-	15,000	P.M	-
		3	ON ROAD	COMMERCIAL		55,000	-	55,000	P.M	-
BAHADURPUR RAJQA, 10	51	1	CHAHI/NEHRI	AGRICULTURE		6,50,000	-	6,50,000	P.A	-
		2	GAIR MUMKIN	RESIDENTIAL		15,000	-	15,000	P.M	-
		3	ON ROAD	COMMERCIAL		50,000	-	50,000	P.M	-
		4	BET GAIR MUMKIN VANG	VANGA		2,50,000	-	2,50,000	P.A	-
		5	BET SAILAB	SAILAB		3,00,000	-	3,00,000	P.A	-
BHAMRI, 34	52	1	QADIAN TO HARCHOWAL	AGRICULTURE	4R/18-19/1-19/2-22-23/1-23/2-24/1-24/2-25/1-25/2-25/3-5R/21-22-23/1-23/2-24/1-24/2-25-6R/1-9-10-11-12-13-18-19-20-7R/1-2-3-4-5-6-7-8-9-10-12-13-14-15-8R/2-3-4/1-4/2-5/1-5/2-5/3-6/1-6/2-7-	900,000	50,000	950,000	P.A	5%
		2	CHAHI/NEHRI	AGRICULTURE		700,000	-	700,000	P.A	-
		3	GAIR MUMKIN	RESIDENTIAL		15,000	-	15,000	P.M	-
		4	ON ROAD	COMMERCIAL		50,000	-	50,000	P.M	-
BHAGIAN, 180	53	1	CHAHI/NEHRI	AGRICULTURE		7,50,000	-	7,50,000	P.A	-
		2	GAIR MUMKIN	RESIDENTIAL		15,000	-	15,000	P.M	-
		3	ON ROAD	COMMERCIAL		50,000	-	50,000	P.M	-

ਸਰਕਾਰ
ਜਲੰਧਰ

Distt. Collector

Guider

VILLAGE NAME, HADBAST NO	CODE NO.	SUB CODE	LOCATION	TYPE OF LAND	KHASRA NUMBER.	COLLECTOR RATE 2013-	INCREASE RATE	COLLECTOR RATE 2014-15	Aacre/ Marla	% AGE
BHAM, 32	54	1	G.T. ROAD GURDASPUR TO SHRI HARGOBINDPUR	AGRICULTURE	2R// 23-24/1-24/2-25-19R//3-4/1-4/2-5-6-7/1-7/2-8-13-14/1-14/2-15-16-17-18/1-18/2-18/3-23-24-25/1-25/2-18R//20-21-23R//4-5/1-5/2-6/1-6/2-7-14/1-14/2-15/1-15/2-15/3-16/1-16/2-17-24/25/1-25/2-25/3-24R//1/1-1/2-10-11/1-11/2-20-21-43R//1-2-9-10/1-10/2-11/1-11/2-12-19/1-19/2-20/1-20/2-21/1-21/2-21/3-22/1-22/2-44R//5/1-5/2-6-15-16-25/1-25/2-51//1-10-11/1-20-21/1-21/2-22-50R//5-6-15/1-15/2-16-25-61R//1-10/1-10/2-11-12-19-20-21-22-71R//1/1-1/2-2-7-8/1-8/2-8/3-9-10-11-12/1-12/2-13-13/2-14/1-14/2-17-18/1-18/2-19-20-21-22-23/1-23/2-24-25-82R//2-3/1-3/2-4/1-4/2-7-8/1-8/2-8/3-9-12/1-12/2-13/1-13/2-13/3-14-16-17-18/1-18/2-19/1-19/2-22-23-24/1-24/2-25-93R//2-3-4-5/1-5/2-6-7/1-7/2-8/1-8/2-9-12-13-14/1-14/2-15-16/1-16/2-17/1-17/2-18-19/1-19/2-22-23-24-25-105R//3-5-6/1-6/2-7/1-7/2-8/1-8/2-9-12-13-14/1-14/2-15-23/2-24-25/1-25/2-110R//3/2-4-5/1-5/2-6/1-6/2-7/1-7/2-8/1-14/1-14/2-15/1-15/2-16/1-16/2-17/1-17/2-24-25/1-25/2-25/3-25/4-111R//1-10-11-20/1-20/2-20/3-21-116R//1-2-9/1-9/2-9/3-10/1-10/2-11/1-11/2-12-12-19-20-117R//4-5/1-5/2-6/1-6/2-15-	1,100,000	50,000	1,150,000	P.A	5%
		2	CHAH/ NEHRI	AGRICULTURE		7,50,000	-	7,50,000	P.A	-
		3	GAIR MUMKIN	RESIDENTIAL		25,000	-	25,000	P.M	-
		4	ON ROAD	COMMERCIAL		60,000	-	60,000	P.M	-
BHARTH, 37	55	1	CHAH/NEHRI	AGRICULTURE		700,000	-	700,000	P.A	-
		2	GAIR MUMKIN	RESIDENTIAL		15,000	-	15,000	P.M	-
		3	ON ROAD	COMMERCIAL		50,000	-	50,000	P.M	-

ਗੁਰੂ ਨਾਨਕ ਸਿੰਘ
ਗਵਰਨਰ

1

Distt. Collector

VILLAGE NAME, HADBAST NO	CODE NO.	SUB CODE	LOCATION	TYPE OF LAND	KHASRA NUMBER.	COLLECTOR RATE 2013-	INCREASE RATE	COLLECTOR RATE 2014-15	Aacre/ Marla	% AGE
BHTEWED, 178	56	1	QADIAN TO BATALA	AGRICULTURE	13R//16-17-23-24/1-24/2-25/1-25/2-14R//20-21-19-22-18-23-24-17R//1-2-3-8-9-10-18R//4-5-6-	1,000,000	50,000	1,050,000	P.A	5%
		2	CHAH/NEHRI	AGRICULTURE		7,50,000	-	7,50,000	P.A	-
		3	GAIR MUMKIN	RESIDENTIAL		15,000	-	15,000	P.M	-
		4	ON ROAD	COMMERCIAL		50,000	-	50,000	P.M	-
BHET, 19	57	1	CHAH/NEHRI	AGRICULTURE		600,000	-	600,000	P.A	-
		2	GAIR MUMKIN	RESIDENTIAL		15,000	-	15,000	P.M	-
		3	ON ROAD	COMMERCIAL		50,000	-	50,000	P.M	-
		4	BET GAIR MUMKIN VANG	VANGA		2,50,000	-	2,50,000	P.A	-
		5	BET SAILAB	SALAB		3,00,000	-	3,00,000	P.A	-
MANSOORKE, 175	58	1	QADIAN TO BATALA	AGRICULTURE	3R//1-2-9-10/1-10/2-11-12-11R//6/1-6/2-15/1-15/2-15/3-16-17/7-14/1-14/2-18/1-18/2-23-19/1-19/2-22/1-22/2-21-14//1-2-15R//5-6-4-7-14-8-13-18-12-19-12R//10/1-10/2-11-	1,200,000	50,000	1,250,000	P.A	5%
		2	CHAH/NEHRI	AGRICULTURE		800,000	-	800,000	P.A	-
		3	GAIR MUMKIN	RESIDENTIAL		30,000	-	30,000	P.M	-
		4	ON ROAD	COMMERCIAL		50,000	-	50,000	P.M	-
		5	RESIDENTIAL COLONY	RESIDENTIAL	13R//27/2-11R//15/3/1-15/3/3/1-12R//10/1-11/3/1-11/3/2-20/1-12-3) 11R//16/1/1-17/1/1-12R//22/2-13R//8/1-9/1-10-12/1/2-3/1-2-9/2- (32-12)11R//25-12R//20/3-21-22/1-13R//11-1/1-12/1/1-14R//5-11R//16/1/1-13R//1/2-(32-10)	50,000	-	50,000	P.M	-

ਸਾਹਿਬ ਸਿੰਘ ਗੁਰਦਾਸਪੁਰ
ਗੁਰਦਾਸਪੁਰ

Distt. Collector
Gurdaspur

VILLAGE NAME, HADBAST NO	CODE NO.	SUB CODE	LOCATION	TYPE OF LAND	KHASRA NUMBER.	COLLECTOR RATE 2013-	INCREASE RATE	COLLECTOR RATE 2014-15	Aacre/ Marla	% AGE
MANOHARPUR, 192	59	1	CHAH/NEHRI	AGRICULTURE		7,50,000	-	7,50,000	P.A	-
		2	GAIR MUMKIN	RESIDENTIAL		15,000	-	15,000	P.M	-
		3	ON ROAD	COMMERCIAL		50,000	-	50,000	P.M	-
MANESH, 38	60	1	CHAH/NEHRI	AGRICULTURE		6,50,000	-	6,50,000	P.A	-
		2	GAIR MUMKIN	RESIDENTIAL		15,000	-	15,000	P.M	-
		3	ON ROAD	COMMERCIAL		50,000	-	50,000	P.M	-
MURADPUR, 187	61	1	CHAH/NEHRI	AGRICULTURE		6,50,000	-	6,50,000	P.A	-
		2	GAIR MUMKIN	RESIDENTIAL		15000	-	15000	P.M	-
		3	ON ROAD	COMMERCIAL		50,000	-	50,000	P.M	-
MOKAL, 166	62	1	CHAH/NEHRI	AGRICULTURE		700,000	-	700,000	P.A	-
		2	GAIR MUMKIN	RESIDENTIAL		15,000	-	15,000	P.M	-
		3	ON ROAD	COMMERCIAL		50,000	-	50,000	P.M	-

ਸਾਹਿਬ ਸਿੰਘ ਗੋਬਿੰਦਰਾਏ
ਕਾਟੋਲਰ

Distt. Collector
Gurdaspur

VILLAGE NAME, HADBAST NO	CODE NO.	SUB CODE	LOCATION	TYPE OF LAND	KHASRA NUMBER.	COLLECTOR RATE 2013-	INCREASE RATE	COLLECTOR RATE 2014-15	Aacre/ Marla	% AGE
MARI PANWAN, 13	63	1	G.T. ROAD GURDASPUR AND TANDA ROAD HOSHIARPUR	AGRICULTURE	3R//19-20/1-20/2-21-22/2-22/3-23-6R//1/1-1/2-1/3-2/1-2/2-2/3-3/1-3/2-3/3-4-7-8/1-8/2-9-10/1-10/2-10/3-11/1-11/2-12/1-12/2-13-14-17-18/1-18/2-19-20/1-20/2-21/2-22-23/1-23/2-24-10R//2/1-2/2-3/1-3/2-4-5-6-7-8-9-10-12/1-12/2-13-14-15-16-17-18-23-24-25-21R//3-4-5-6-7/1-7/2-8-13-14/1-14/2-15-16/1-20R//1/2-10-11/2-20-21-22-21R//16/2-17/1-17/2-24-25-25R//4/1-4/2-5/1-5/2-6/1-6/2-7/1-14-15-16/1-16/2-25/1-25/2-26R//1/1-1/2-2/1-2/2-9-10/1-10/2-11-12-13/1-18-19-20/1-20/2-20/3-21-22/1-22/2-23-48R//1/1-1/2-2/1-2/2-3/1-3/2-4-7-8-9/1-9/2-10-11-12-13-14-17/1-17/2-18/1-18/2-19-22-23-24-25-55R//2/2-3-4-5-6-7/1-8-9/1-9/2-15-14/1-26-16-27-17-18-23-24/1-24/2-25-56R//21-88R//4-5-6-7/1-7/2-14-15/1-15/2-15/3-16-17/1-17/2-24/1-24/2-25-87R//1/1-1/2-10-11-9/1-9/2-12/1-12/2-19-20/1-122R//3-4-5-6-7-123R//1/1-1/2-2-3/1-3/2-4-5-6-7-8-9-10/1-10/2-124R//1-542-543-544-116R//22/3-22/2-23/2/1/2-12-13-14-15-6-7/2-8-9-24-25/1-25/2-126R//3/1-3/2-115R//8/1-9/1-9/2-10-3/2-4/1-5/1-6/1-15/1-15/2-14-13/2-19/1-20-21/1-21/2-114R//9-10/2-11/1-12/2-13-8-18/1-114R//7-14-4-102R//17-24-18-23/2-25/1-114R//16-113R//15-16/1-16/2-16/3-17/1-17/2-14-13-12/1-9-10/1-20/2-19/2-22-21-129R//3-4/2-5-6-130R//2-3-4-7/1-8-9/2-10/2-11-12-13-15-6/1-6/2-17-16/2-18/1-18/2-112R//21/1-22/2-23-131R//17-24-18-23-19/1-19/2-20/1-11/1-11/2-20-21/1-133R//1-2/2-9-	1,100,000	50,000	1,150,000	P.A.	5%
		2	CHAH/NEHRI	AGRICULTURE		6,50,000	-	6,50,000	P.A.	-
		3	GAIR MUMKIN	RESIDENTIAL		20,000	-	20,000	P.M	-
		4	ON ROAD	COMMERCIAL		50,000	-	50,000	P.M	-
		5	BET GAIR MUMKIN VANG	VANGA		2,50,000	-	2,50,000	P.M	-
		6	BET SAILAB	SAILAB		3,00,000	-	3,00,000	P.A	-

ਸਾਹਿਬ ਸਰ ਗੋਪਾਲਦਾਸ
ਕਾਲੀਆ

Distt. Collector
GURDASPUR

VILLAGE NAME, HADBAST NO	CODE NO.	SUB CODE	LOCATION	TYPE OF LAND	KHASRA NUMBER.	COLLECTOR RATE 2013-	INCREASE RATE	COLLECTOR RATE 2014-15	Aacre/ Maha	% AGE
MATHOLA, 31	64	1	G.T. ROAD GURDASPUR TO SHRI HARGOBINDPUR	AGRICULTURE	14R//24-25-25R//4/1-4/2-5/1-5/2-6/1-6/2-6/3-7-14-15/1-15/2-16/1-16/2-17-24/1-24/2-25/1-25/2-26R//10-11/1-11/2-20-21/1-21/2-----28R//1/1-1/2-10/1-10/2-11/1-11/2-12/1-12/2-19-20/1-20/2-21/1-21/2-22-29R//4/1-4/2-5/1-5/2-6/1-6/2-6/3-7-14-15/1-15/2-16/1-16/2-25-40R//15/1-15/2-5-6-16-25-41R//1/1-1/1/2-1/2/2-2-9/1-9/2-10/1-10/2-11/1-11/2-12/1-12/2-18-19/1-19/2-20/1-20/2-21-22-42R//1-2-10/1-10/2-11-5-6-	1,100,000	50,000	1,150,000	P.A	5%
		2	CHAH/NEHRI	AGRICULTURE	-----	6,50,000	-	6,50,000	P.A	-
		3	GAIR MUMKIN	RESIDENTIAL	-----	20,000	-	20,000	P.M	-
		4	ON ROAD	COMMERCIAL	-----	50,000	-	50,000	P.M	-
MEHTEWAL, 28	65	1	CHAH/NEHRI	AGRICULTURE	-----	6,50,000	-	6,50,000	P.A	-
		2	GAIR MUMKIN	RESIDENTIAL	-----	15,000	-	15,000	P.M	-
		3	ON ROAD	COMMERCIAL	-----	50,000	-	50,000	P.M	-
MOODH, 22	66	1	CHAH/NEHRI	AGRICULTURE	-----	6,50,000	-	6,50,000	P.A	-
		2	GAIR MUMKIN	RESIDENTIAL	-----	15,000	-	15,000	P.M	-
		3	ON ROAD	COMMERCIAL	-----	50,000	-	50,000	P.M	-
MAHESH DOGAR, 17	67	1	CHAH/NEHRI	AGRICULTURE	-----	6,50,000	-	6,50,000	P.A	-
		2	GAIR MUMKIN	RESIDENTIAL	-----	15,000	-	15,000	P.M	-
		3	ON ROAD	COMMERCIAL	-----	50,000	-	50,000	P.M	-
		4	BET GAIR MUMKIN VANG	VANGA	-----	2,50,000	-	2,50,000	P.A	-
		5	BET SAILAB	SAILAB	-----	3,00,000	-	3,00,000	P.A	-

ਸਾਹਿਬ ਸਰ ਗੰਗੋਲਕਾਰ
ਕਾਫੀਰ

Distt. Collector
Gurdaspur

VILLAGE NAME, HADBAST NO	CODE NO.	SUB CODE	LOCATION	TYPE OF LAND	KHASRA NUMBER.	COLLECTOR RATE 2013-	INCREASE RATE	COLLECTOR RATE 2014-15	Aacre/ Marla	% AGE
RASOOLPUR, 195	68	1	CHAHI/NEHRI	AGRICULTURE		7,50,000	-	7,50,000	P.A	-
		2	GAIR MUMKIN	RESIDENTIAL		15,000	-	15,000	P.M	-
		3	ON ROAD	COMMERCIAL		50,000	-	50,000	P.M	-
RAMPUR, 173	69	1	CHAHI/NEHRI	AGRICULTURE		7,50,000	-	7,50,000	P.A	-
		2	GAIR MUMKIN	RESIDENTIAL		15,000	-	15,000	P.M	-
		3	ON ROAD	COMMERCIAL		50,000	-	50,000	P.M	-
LEEL KALAN, 179	70	1	CHAHI NEHRI	AGRICULTURE		7,50,000	-	7,50,000	P.A	-
		2	GAIR MUMKIN	RESIDENTIAL		15,000	-	15,000	P.M	-
		3	ON ROAD	COMMERCIAL		50,000	-	50,000	P.M	-
LOH CHAP, 179	71	1	CHAHI/NEHRI	AGRICULTURE		75,000	-	75,000	P.A	-
		2	GAIR MUMKIN	RESIDENTIAL		15,000	-	15,000	P.M	-
		3	ON ROAD	COMMERCIAL		50,000	-	50,000	P.M	-
LEEL KHURAD ,193	72	1	CHAHI/NEHRI	AGRICULTURE		7,50,000	-	7,50,000	P.A	-
		2	GAIR MUMKIN	RESIDENTIAL		15,000	-	15,000	P.M	-
		3	ON ROAD	COMMERCIAL		50,000	-	50,000	P.M	-
WITHWAN, 26	73	1	CHAHI/NEHRI	AGRICULTURE		700,000	-	700,000	P.A	-
		2	GAIR MUMKIN	RESIDENTIAL		15,000	-	15,000	P.M	-
		3	ON ROAD	COMMERCIAL		50,000	-	50,000	P.M	-
		3	ON ROAD	COMMERCIAL		50,000	-	50,000	P.M	-

ਸਾਹਿਬ ਸਰ ਚੰਜੀਸਦਰਾਰ
ਕਾਦੀਆਂ

Distt. Collector,
Gurdaspur

WADALA GRANTHIAN, 190	74	1	G.T. BATALA TO QADIAN	AGRICULTURE	44R//11-12-13-14-17-18-19-20-21/1-21/2-22-23-45R//15-16/1-16/2-17/1-17/2-17/3-17/4-18/1-18/2-19/1-19/2-19/3-20/1-20/2-25-5-6/1-6/2-4/1-4/2-7/1-7/2-7/3-14/1-14/2-14/3-14/4-46R//11-16/1-16/2-17/1-18/1-18/2-18/3-19/1-19/2-20/1-20/2-20/3-21-22-23-24-25-47R//11-12/1-12/2-13-18-19/1-19/2-20-21-22/1-22/3-23-14-15-17/2-24-23/1-23/2-16/2-25/1-25/2-48R//20-21-16-17-18-19-22-23-24-25-49R//21-22-23-24/1-24/2-24/3-25/1-25/2-17/1-17/2-17/3-16/1-16/2-55R//18-23-14-17/1-17/2-24-15-16/1-16/2-16/3-25/1-25/2-25/3-6/1-6/2-56R//10-11-20/1-21/1-9-12-19-22/1-8-13-23/1-7-14/1-14/2-17-6-15/1-15/2-16-57R//1-10-11/1-11/2-20/1-2-9-12/1-12/2-19-3-8-13/1-13/2-18-4-7-14-17-5-6/1-6/2-15-16-58R//1-1-1/2-1/3-10/1-10/2-11-20-2-9/1-9/2-12-19-3-8/1-8/2-13-18-4-7/1-7/2-14-5-6/1-6/2-1559R//1/1-1/2-10-11-2-3-4/1-4/2-5-9-10-50R//21-22-23-24-25-63R//1-2-3-	1,300,000	50,000	1,350,000	P.A	4%	
		2	CHAH/NEHRI	AGRICULTURE			800,000	-	800,000	P.A	-
		3	GAIR MUMKIN	RESIDENTIAL			30,000	-	30,000	P.M	-
		4	ON ROAD	COMMERCIAL			100,000	-	100,000	P.M	-
		5	NEW COLONY	RESIDENTIAL	46R//21/2-22/2-61R//1/2-2-1-2/2-		50,000	-	50,000	P.M	-
WARRIAH, 25	75	1	CHAH/NEHRI	AGRICULTURE			650000	-	650000	P.A	-
		2	GAIR MUMKIN	RESIDENTIAL			15,000	-	15,000	P.M	-
		3	ON ROAD	COMMERCIAL			50,000	-	50,000	P.M	-

- 1) ਜੇਕਰ ਕਿਸੇ ਪਿੰਡ ਦਾ ਰੋਟ ਸਹਿਬਨ ਰਹਿ ਗਿਆ ਹੋਵੇ ਤਾਂ ਨਾਲ ਵਾਲੇ ਪਿੰਡ / ਮੁਹੱਲੇ ਦਾ ਜੋ ਵੱਧ ਰੋਟ ਹੋਵੇਗਾ ਉਹ ਲਗਾਇਆ ਜਾਵੇਗਾ।
- 2) 0-2 ਮਰਲੇ ਤੱਕ ਰਜਿਸਟਰੀ ਰੋਟ ਕਮਰਸੀਅਲ ਲੱਗੇਗਾ।
- 3) 0-1 ਮਰਲੇ ਤੋਂ ਘੱਟ ਰਕਬੇ ਦਾ ਰੋਟ ਇਕ ਮਰਲੇ ਅਨੁਸਾਰ ਲੱਗੇਗਾ।
- 4) ਸ਼ਹਿਰੀ ਹਦੂਦ ਦੇ ਅੰਦਰ ਦੇ ਕਨਾਲ ਤੱਕ ਰਕਬਾ ਰਿਹਾਇਸ਼ੀ ਜਾ ਕਮਰਸੀਅਲ ਗਿਣਿਆ ਜਾਵੇਗਾ।
- 5) ਪੇਂਡੂ ਏਰੀਏ ਵਿਚ ਇਕ ਕਨਾਲ ਤੱਕ ਰਕਬਾ ਰਿਹਾਇਸ਼ੀ/ ਕਮਰਸੀਅਲ ਗਿਣਿਆ ਜਾਵੇਗਾ।
- 6) ਤਸਦੀਕ ਕੀਤਾ ਜਾਂਦਾ ਹੈ ਕਿ ਅਨ-ਅਧਿਕਾਰਤ ਕਲੋਨੀਆਂ ਦੇ ਰਿਹਾਇਸ਼ੀ/ ਕਮਰਸੀਅਲ ਕੁਲੈਕਟਰ ਰੋਟ ਲਿਸਟ ਵਿਚ ਸ਼ਾਮਲ ਕਰ ਦਿੱਤੇ ਗਏ ਹਨ।

ਸਾਇੰਟ ਸਬ ਰਜਿਸਟਰਾਰ
ਕਾਦੀਆ

Sub Divisional Engineer,
Constn. Sub Div. No. 2,
B & R, BATALA

Superintendent
B.D.P.O. Qadian
Executive Officer
Municipal Council
Qadian
Sub Divisional Magistrate
BATALA

ਸਬ ਰਜਿਸਟਰਾਰ
ਕਾਦੀਆ

Sub Divisional Magistrate
District of Gurdaspur
BATALA